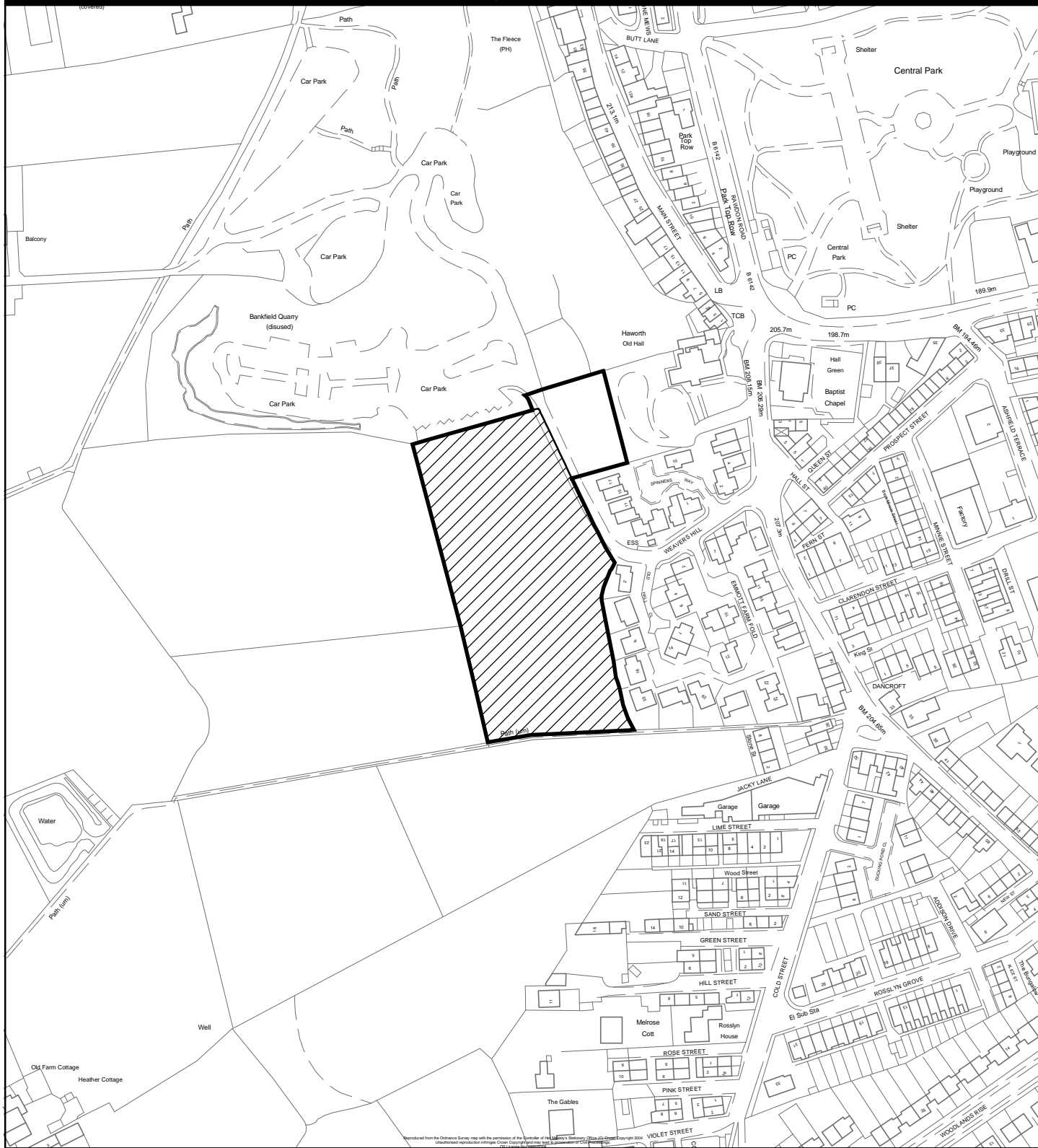





Replacement Unitary Development Plan for the Bradford District Post Inquiry Modifications



Mod. reference MOD/K/UR/11	Scale. 1:2,500	Key.  Safeguarded Land allocation to be deleted.  Area to be allocated as Village Greenspace. Site ref. OS7.15
Site reference K/UR5.34	Site Area. 0.70 Ha	
Address Weavers Hill, Haworth.	OS Grid Ref. SE 0336	 NORTH
© Crown copyright. All rights reserved. City of Bradford Metropolitan District Council 100019304		